






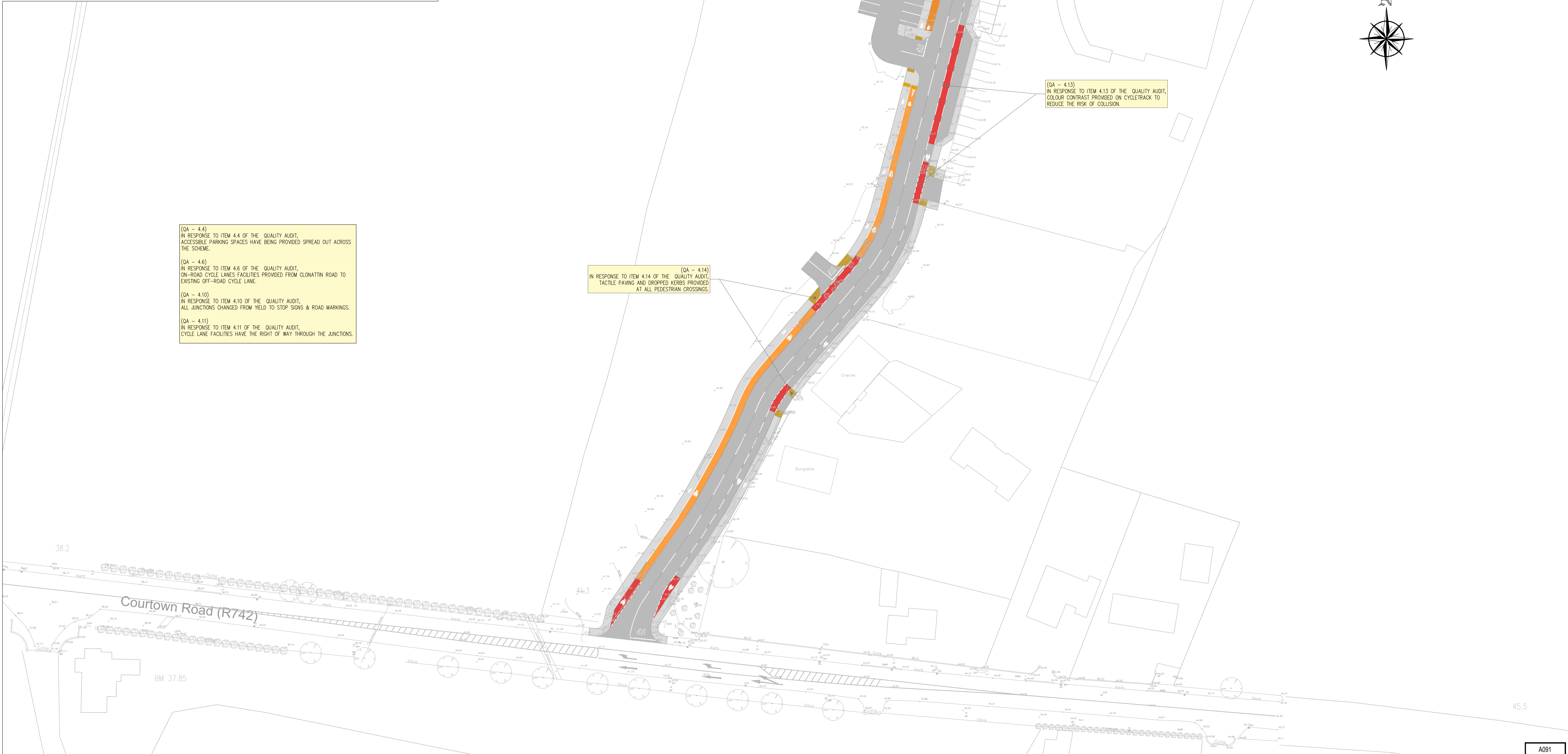
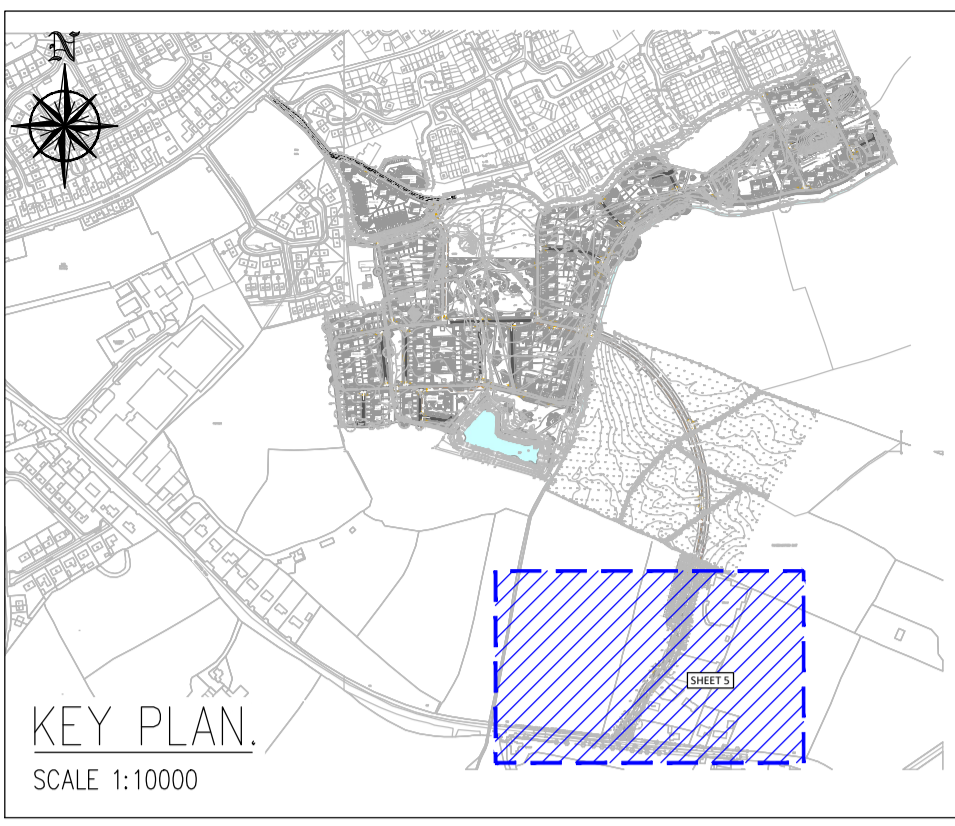


LEGEND:

- PROPOSED ROAD 
- PROPOSED FOOTPATH 
- PROPOSED RAMP 
- PROPOSED OFF ROAD CYCLE TRACK 
- PROPOSED ON ROAD CYCLE TRACK 
- PROPOSED TACTILE PAVING 
- PROPOSED CORDUROY PAVING 



**PLANNING DRAWING.
NOT FOR CONSTRUCTION.
ALL LEVELS GIVEN ARE
RELATIVE TO ORDNANCE DATUM.
THIS DRAWING HAS BEEN ISSUED FOR INFORMATION
PURPOSES ONLY AND MUST NOT BE USED
FOR CONSTRUCTION UNDER ANY CIRCUMSTANCES**

NOTES

- For setting out refer to Architect's drawings.
- This drawing to be read in conjunction with all other Architectural and Engineering drawings and all other relevant drawings and Specifications.
- DO NOT SCALE THIS DRAWING. Use figured dimensions only.
- No part of this document may be reproduced or transmitted in any form or stored in any retrieval system of any nature without the written permission as copyright holder except as agreed for use on the project for which the document was originally issued.
- Ordnance Survey Ireland Licence Number EN 0074021

Rev. No.	Date	REVISION NOTE	Drn. By	Chkd. By

Architect	Reddy Architecture + Urbanism			
Project	Residential Development Clonattin, Gorey			
Title	Quality Audit Sheet 5 OF 5			
Dwg. No.	CLO-CSC-ZZ-XX-DR-C-0060			
Date	Drn by	Chkd by	Apprd by	Scale
May 2020	AB	GL	NB	1:500@A1

CS Consulting Group
DUBLIN | LONDON | LIMERICK

Head Office
19-22 Dame Street, Dublin 2.
T: +353 (0)1 5480863 F: +353 (0)1 9011355
e: info@csconsulting.ie
w: www.csconsulting.ie

Quality Environment I.S. EN ISO 9001:2008
NSAI Certified Energy I.S. EN ISO 14001:2004
Health & Safety CHSAS 18001:2007

